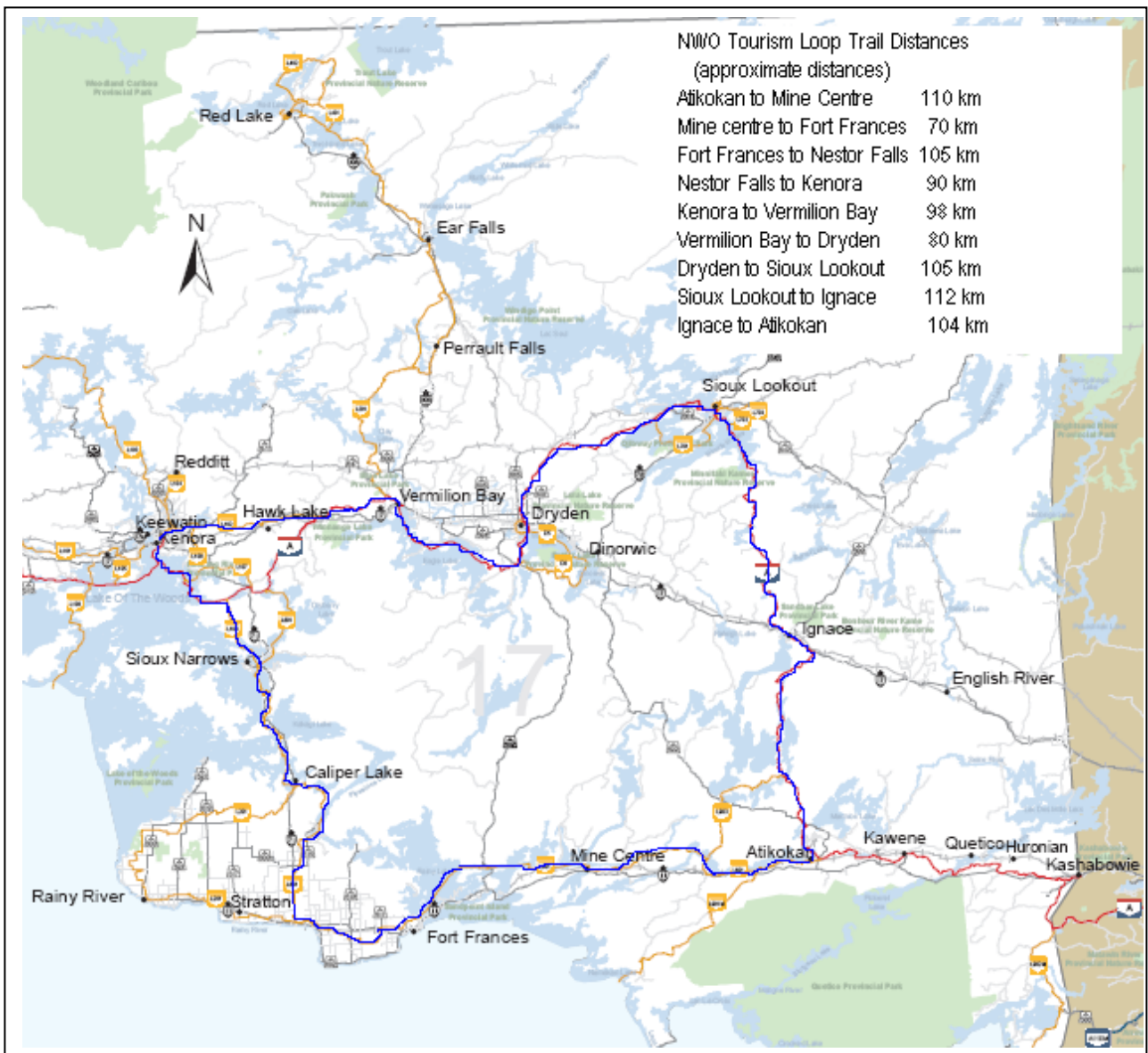



# NWO Tourism Loop



Our trails are maintained by volunteer snowmobile clubs and run across lakes and through the forests. Town loops ensure you can access the trail system from any town or city. The best part about our snowmobile trails is the fact there is **no congestion** and great riding conditions await you. Wide and well-marked trails ensure safety and enjoyment for riders of all levels of experience.

The key is: to have fun and you do this by dressing warm, staying on the trail and obey the regulations. This includes buying a local trail permit from the club in the area you'll be riding. After a fun-filled day on the trails stay at one of our winter resorts, hotels, motels or B&Bs and relax in a winter wonderland. Enjoy good times with your friends and have a warm beverage by the fireplace.

## OFSC Mission Statement

The Ontario Federation of Snowmobile Clubs is dedicated to providing strong leadership and support to member clubs and volunteers, to establish and maintaining quality snowmobile trails, which are used in a safe and environmentally responsible manner, and to further the enjoyment of organized snowmobiling.

### 3 or 7 DAY WINTER ADVENTURE

Ride the NWO Tourism Loop, 874 km of trail, and never ride the same trail twice. Trail outlined in Blue connecting Atikokan to Emo to Kenora to Dryden to Sioux Lookout to Ignace and back to Atikokan. Beautiful scenery, lots of lakes to ice-fish and all types of terrain. Detour off the loop to see the White Otter Castle. Complete itinerary can be found at: [http://www.gorideontario.com/snow/snow\\_trailinfo\\_sunsetcountry.aspx](http://www.gorideontario.com/snow/snow_trailinfo_sunsetcountry.aspx)

## Permit Prices:

Season Before December 1 <sup>st</sup>	200.00
Season After December 1 <sup>st</sup>	250.00
Classic Permit (1996 or older)	125.00
7 Day Permit	140.00
3 Day Permit	100.00

Classic Permits only available through the following:

### NWOSTA Office

807-937-2137

### Ojibway Power Toboggan Club

807-737-2176

### Atikokan Sno-Ho Snowmobile Club

807-597-2422

### Emo Borderland Snowmobile Club

807-482-2580

### Sunset Trail Riders Snowmobile Club

807-543-1077

Buy your Snowmobile Trail permit before November 1<sup>st</sup> and you could win one of 15 gas cards worth \$200.00!



**Snow Guarantee:** OFSC members are entitled to purchase Snow Guarantee coverage from the OFSC, which pays out \$200 if the total snow accumulation at the Barrie airport is 31cm or less between Dec. 25, 2010 and March 15, 2011.

Available at [www.snowguarantee.ca](http://www.snowguarantee.ca) until December 15th.

## OFSC District 17 Clubs

### Sunset Trail Riders Snowmobile Club

Trails system from the Manitoba Border to Sioux Narrows or Stewart Lake Lodge towards Vermilion Bay.

[www.sunsettrailriders.ca](http://www.sunsettrailriders.ca)

### Dryden Power Toboggan Club

Trail System from Stewart Lake Lodge to ½ way to Sioux Lookout. Also trail from Dryden to ½ way to Ear Falls

[www.drydenpowertobogganclub.com](http://www.drydenpowertobogganclub.com)

### Ojibway Power Toboggan Association

Trail system from ½ way to Dryden and ½ way to Ignace.

[www.opta.ca](http://www.opta.ca)

### Ignace Otters Snowmobile Club

Trail system north to 1/2 way to Sioux Lookout and South to ½ way to Atikokan

[www.nwosta.ca/ignaceotters.pdf](http://www.nwosta.ca/ignaceotters.pdf)

### Atikokan Sno-Ho Snowmobile Club

Trail system from Kashabowie west to Atikokan then ½ way to Mine Centre, also ½ way to Ignace and South to the U.S. border.

[www.atikokansnoho.com](http://www.atikokansnoho.com)

### Emo Borderland Snowmobile Club

Trail system from the east side of Mine Centre, through Fort Frances and Emo, West to Rainy River loop or North to Nestor Falls.

[www.borderlandsnowmobileclub.com](http://www.borderlandsnowmobileclub.com)

### White Knight Riders Snowmobile Club


Trail system from ½ way to Dryden through Ear Falls to ½ way to Red Lake

[www.nwosta.ca/whiteknightriders.pdf](http://www.nwosta.ca/whiteknightriders.pdf)

### Red Lake Trailmasters Snowmobile Club

Trail system from ½ way to Ear Falls to Red Lake.

[www.nwosta.ca/redlaketrailmasters.pdf](http://www.nwosta.ca/redlaketrailmasters.pdf)



[www.nwosta.ca](http://www.nwosta.ca)  
[nwosta@gmail.com](mailto:nwosta@gmail.com)  
 807-937-2137

## VISIT NORTHWEST ONTARIO

Glide along old logging roads through majestic forests. Experience the rush of riding over endless kilometres of marked, groomed trails for a breathtaking glimpse of Ontario wilderness that's rarely seen.

NWOSTA covers a large geographical area: From Kashabowie in the east then west to Atikokan; Fort Frances; Emo and Rainy River; Atikokan south to the USA and north to Ignace, Sioux Lookout, Dryden, and Vermilion Bay. You can go further north to Ear Falls and Red Lake or west to Kenora to connect to Manitoba. The trail circles south through Sioux Narrows, and Nester Falls to Rainy River or Emo and another link to the USA with a total of over 770km of A (top) trail and over 1600km of club trails.